



Arlington Mill Reservoir

Salem, NH
Vegetation Distribution Map

Legend

- Locations of Cabomba recorded with GPS
-  Low density native plant growth (Cover: 10-25%)
-  Moderate density native plant growth (Cover: 25-50%)

Vegetation dominated by *Utricularia*, *Potamogeton* & *Vallisneria*

N

 **AQUATIC CONTROL TECHNOLOGY, INC.**

11 JOHN ROAD
SUTTON, MASSACHUSETTS 01590
PHONE: (508) 865-1000
FAX: (508) 865-1220
WEB: WWW.AQUATICCONTROLTECH.COM

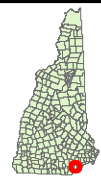


FIGURE:	SURVEY DATE:	MAP DATE:
2009	9/14/09	10/15/09

